

Eastern Atlantic tuna – purse seine (French fleet)

Overview

FIP Description

The Eastern Atlantic tropical tuna French purse seine fishery improvement project targets Atlantic Ocean bigeye (*Thunnus obesus*), eastern Atlantic Ocean skipjack (*Katsuwonus pelamis*), and Atlantic Ocean yellowfin tuna (*T. albacares*) stocks on the Atlantic Ocean high seas and the Exclusive Economic Zones (EEZs) of Mauritania, Cape Verde, Senegal, Gambia, Guinea Bissau, Republic of Guinea, Sierra Leone, Liberia, Ivory Coast, Ghana, Sao Tome, Gabon, and Angola.

The fishery sets on both free-school tuna or schools associated with floating objects (FOBs) either naturally occurring such as logs or artificial drifting fish aggregation devices (FADs). All vessels in the fishery are flagged to the European Union (EU) – France and are owned by the French fishing companies Compagnie Française du Thon Océanique (CFTO) and Via Océan. The vessels land in a number of places on the west coast of Africa: Ivory Coast (Abidjan), Tema (Ghana), Dakar (Senegal) and Mindelo (Cape Verde). The fishery is managed regionally by the International Commission for the Conservation of Atlantic Tunas (ICCAT) and the EU's Common Fisheries Policy. The fishing companies' and Orthongel have further management measures in place and coastal states management measures also apply depending on where the vessels are operating.

The fishery is also currently in full [MSC assessment](#) for yellowfin and eastern Atlantic skipjack tuna, with the Announcement Comment Draft Report (ACDR) having been published in January 2023. This FIP will run concurrently with the MSC full assessment to primarily work on improving the necessary MSC Performance Indicators (PIs) for Atlantic bigeye tuna and address any conditions arising as a result of the MSC assessment process.


This FIP was previously part of the [Eastern Atlantic Ocean tuna - purse seine FIP](#). The FIP began in 2018 with purse seine vessels flagged to France, Spain, and Ghana. Fleets in this project operate and are managed differently and have therefore progressed differently as they work towards achieving MSC fisheries certification. To that end, the FIP Participants made the decision to divide into their disparate elements so they may target fleet-specific issues and progress at rates appropriate to the individual fleets. Previous actions, updates and progress can be accessed [here](#).

How is this FIP Doing?

Current Status:



Actions Progress This shows the proportion of actions in the workplan that the FIP has completed.



Actions Overview This shows the proportion of actions that are behind schedule, on track, completed, or not yet started.

Behind	On Track	Complete	Future
0%	100%	0%	0%

Red Indicator Progress This shows the proportion of actions specifically addressing red indicators that are behind schedule, on track, completed, or not yet started. This helps users understand the progress the FIP is making on the biggest challenges in the fishery.

Behind	On Track	Complete	Future
0%	100%	0%	0%

FIP Objective(s)

- To address the shortfalls in the stock health, ecosystem health and management of the fishery by meeting actions described by the Improvement Performance Goals (IPGs).
- To improve the fishery to a point at which it can undergo (and pass) full assessment by a credible, science-based, multi-stakeholder certification programme like the MSC by June 2028.

FIP Type

Comprehensive

FIP Stage

Stage 2: FIP Launch

Start and Projected End Dates

January, 2018 -
June, 2028

Species


Common Name

Yellowfin Tuna

Scientific Name

Thunnus albacares

[Buying Guide](#) [Link Image](#)



[Yellowfin Tuna](#)

[Buying Guide](#)


Common Name

Skipjack Tuna

Scientific Name

Katsuwonus pelamis

[Buying Guide](#) [Link Image](#)



[Skipjack Tuna](#)

[Buying Guide](#)

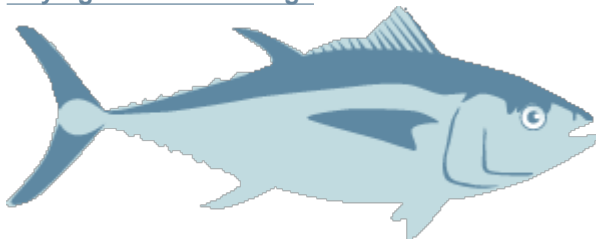
Common Name

Bigeye Tuna

Scientific Name

Thunnus obesus

[Buying Guide Link Image](#)



[Bigeye Tuna](#)

[Buying Guide](#)

Gear Type

[Purse Seine](#)

Location

FAO Major Fishing Area

[Area 34 \(Atlantic, Eastern Central\)](#)

[Area 47 \(Atlantic, Southeast\)](#)

Exclusive Economic Zones

Country

Mauritania

Geographic Scope

Within EEZ

Country

Cabo Verde

Geographic Scope

Within EEZ

Country

Senegal

Geographic Scope

Within EEZ

Country

Gambia (the)

Geographic Scope

Within EEZ

Country

Guinea-Bissau

Geographic Scope

Within EEZ

Country

Sierra Leone

Geographic Scope

Within EEZ

Country

Liberia

Geographic Scope

Within EEZ

Country

Côte d'Ivoire

Geographic Scope

Within EEZ

Country

Ghana

Geographic Scope

Within EEZ

Country

Sao Tome and Principe

Geographic Scope

Within EEZ

Country

Gabon

Geographic Scope

Within EEZ

Country

Angola

Geographic Scope

Within EEZ

Country

Guinea

Geographic Scope

Within EEZ

Country Flag of Vessel

France

Regional Fisheries Management Organization (RFMO)

ICCAT

High Seas Name

Atlantic Ocean

Estimated Total FIP Landings

160000 metric tons

FIP Leads**Organization Name**

Key Traceability Ltd.

Organization Type

Consultant

Primary Contact

Becky Caton

Email

b.caton@keytraceability.com

Website Name

[Key Traceability](#)

© Fishery Progress. All Rights Reserved.

Source URL: <https://fisheryprogress.org/fip-profile/eastern-atlantic-tuna-%E2%80%93-purse-seine-french-fleet>